






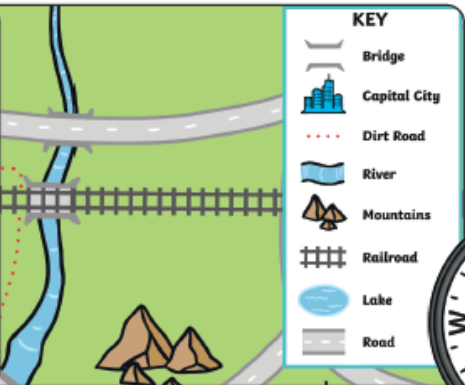
Can you find my hidden treasure? Year 1

Key Vocabulary	
Local area	What is in the area that you live.
Park	Large public garden.
Forest	Large area covered with trees and undergrowth.

World Map	Map of UK	Street Map
		

Aerial Photograph	Aerial Plan
A photograph taken from above looking down.	A drawing of what a place looks like from above.
	

- Maps**
- A view from above a place
 - Sometimes have a key with symbols
 - Show the **distance** between places
 - Sometimes have a compass
 - Can use colour




KEY

- Bridge
- Capital City
- Dirt Road
- River
- Mountains
- Railroad
- Lake
- Road

Compass

A compass can be used to help you find your way. It shows four directions - north, east, south and west.

It is useful to people who are, for example, navigating ships and aircraft, explorers, builders, etc.



Location



Symbols show what different things or places can be found in an area.